



OLG LAC report 2003-2006

Cornelia Haslinger¹, Günter Stangl², Sandro Krauss¹

- 1 Space Research Institute, Austrian Academy of Sciences
- 2 Federal Office of Metrology and Surveying (BEV)



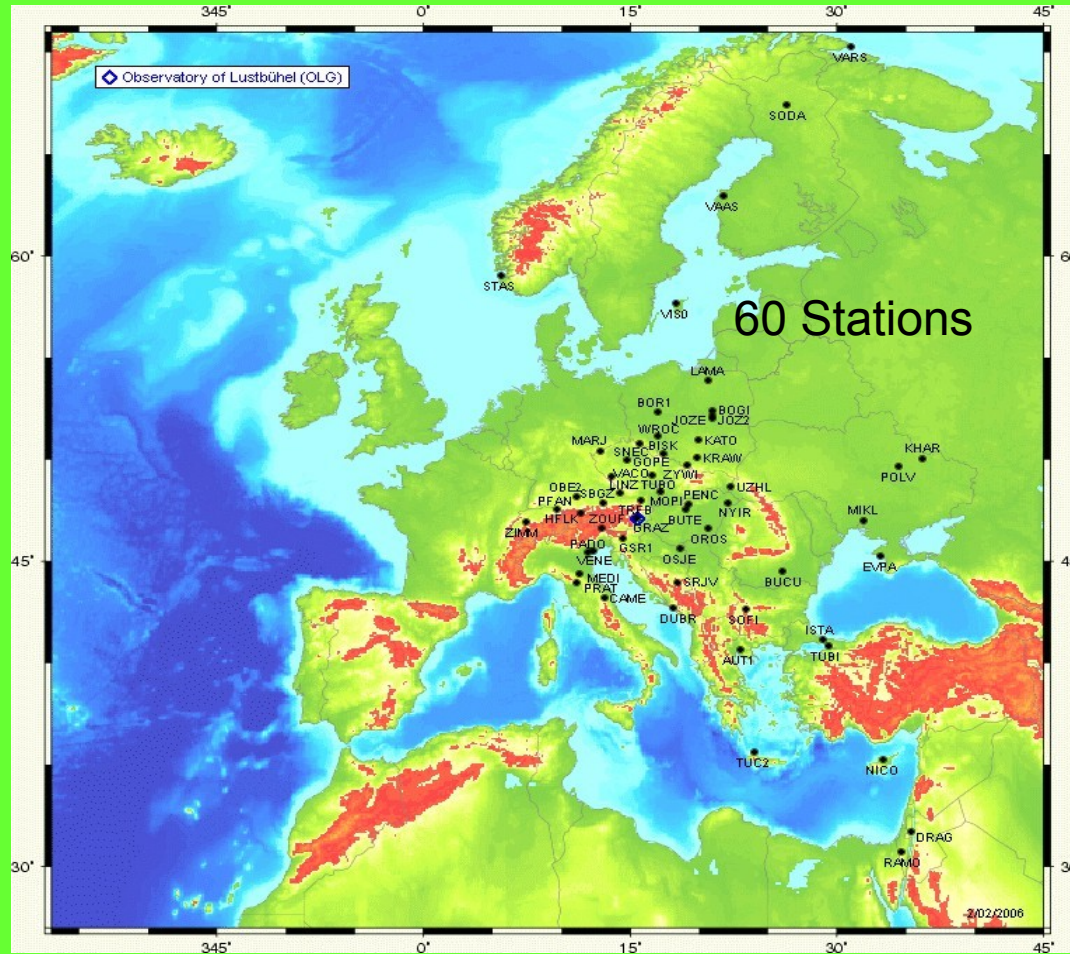
Structure



- 3 Persons (each 50%)
- 3 Workstations (Pentium III SMP 1GB, migration to AMD Dual Core 4GB in progress, Intel Xeon Dual Processor 2GB)
- Linux (Red Hat 7.1, Red Hat 9.1, Fedora Core 4)
- 2 BSW 5.0 (1 installed, 1 BSW 4.2 still used)
- CASMI for map design
- Unix shell scripts + perl scripts for automatic data preparation + BPE (4.2+5.0) add-ons



EPN Sub-Network

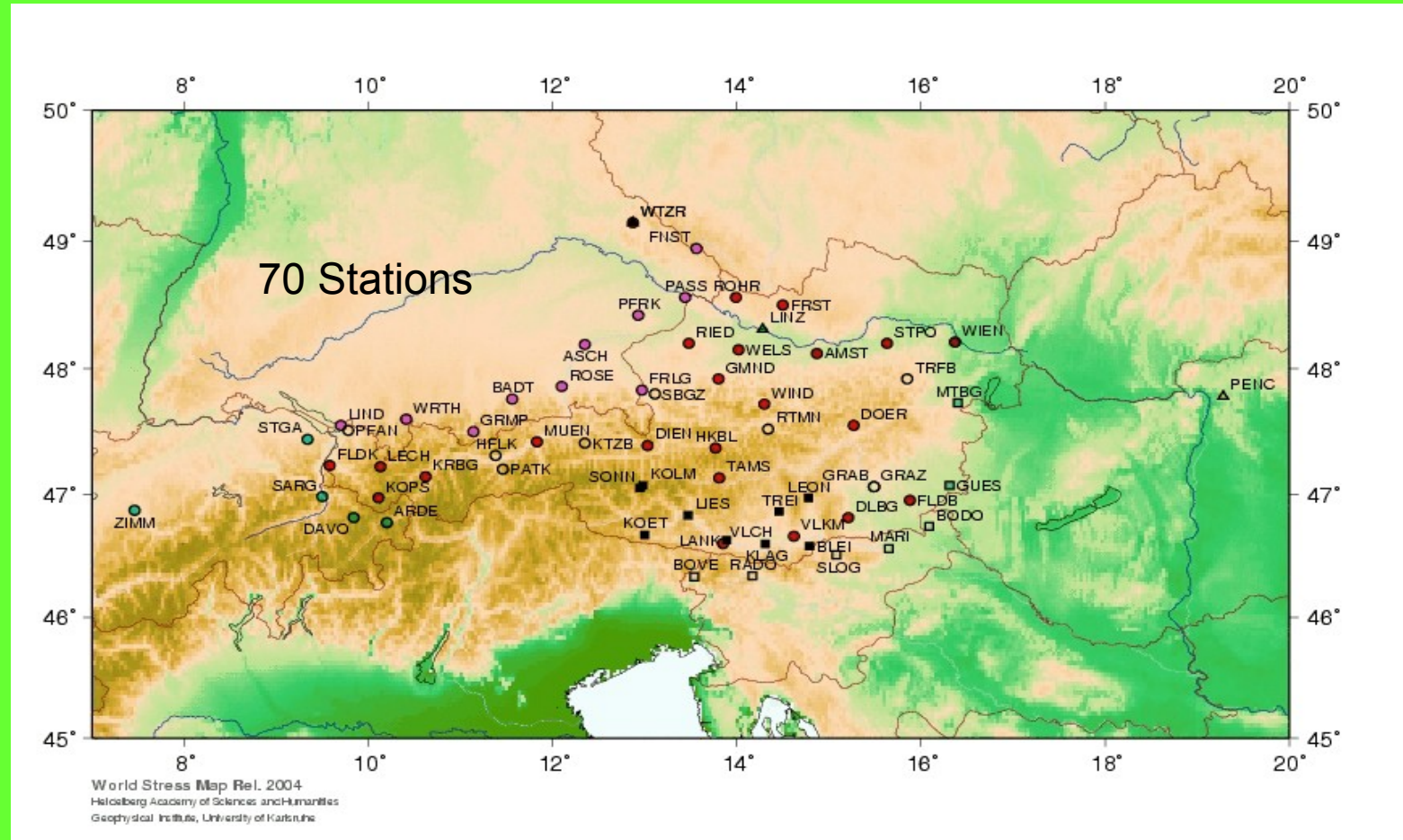


EPN LAC Workshop Padova 2006



AMON

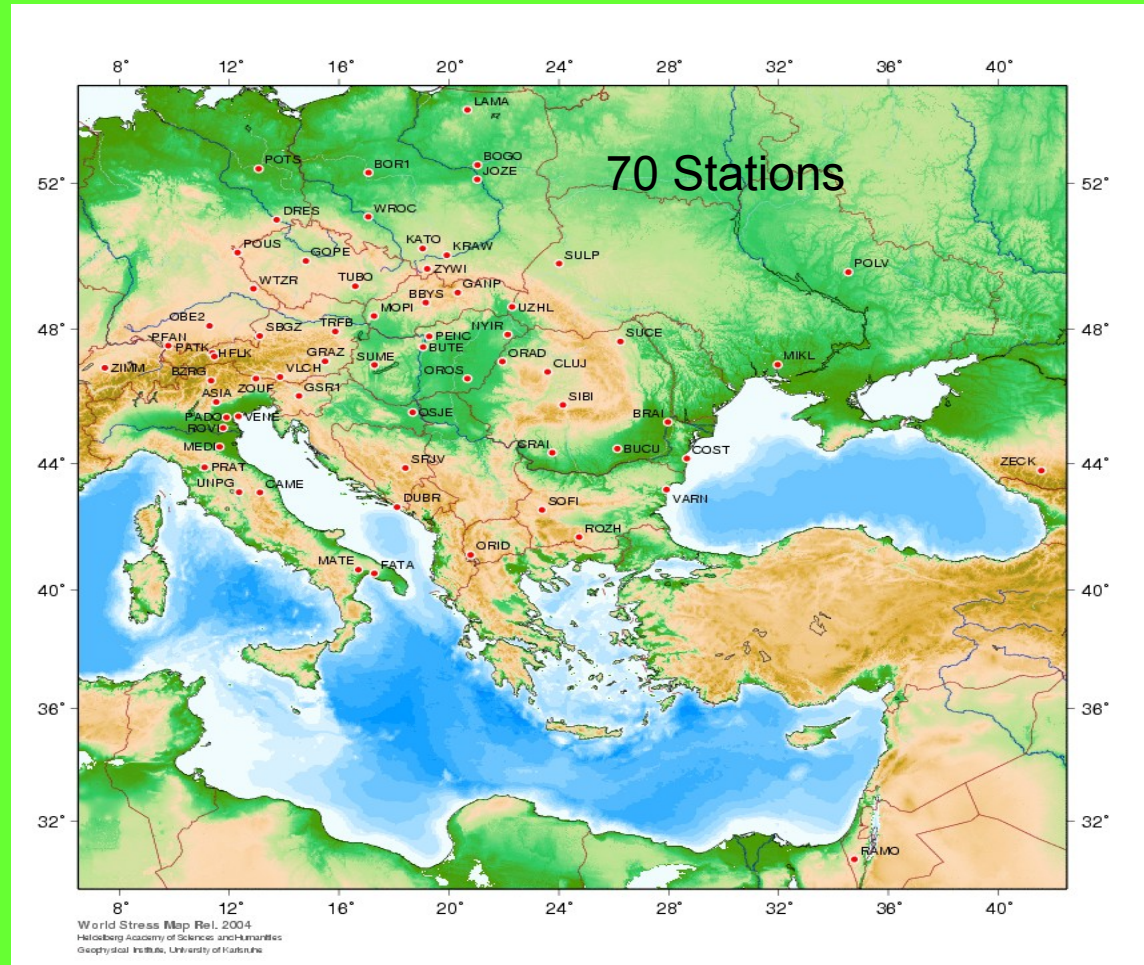
Austrian Monitoring Network





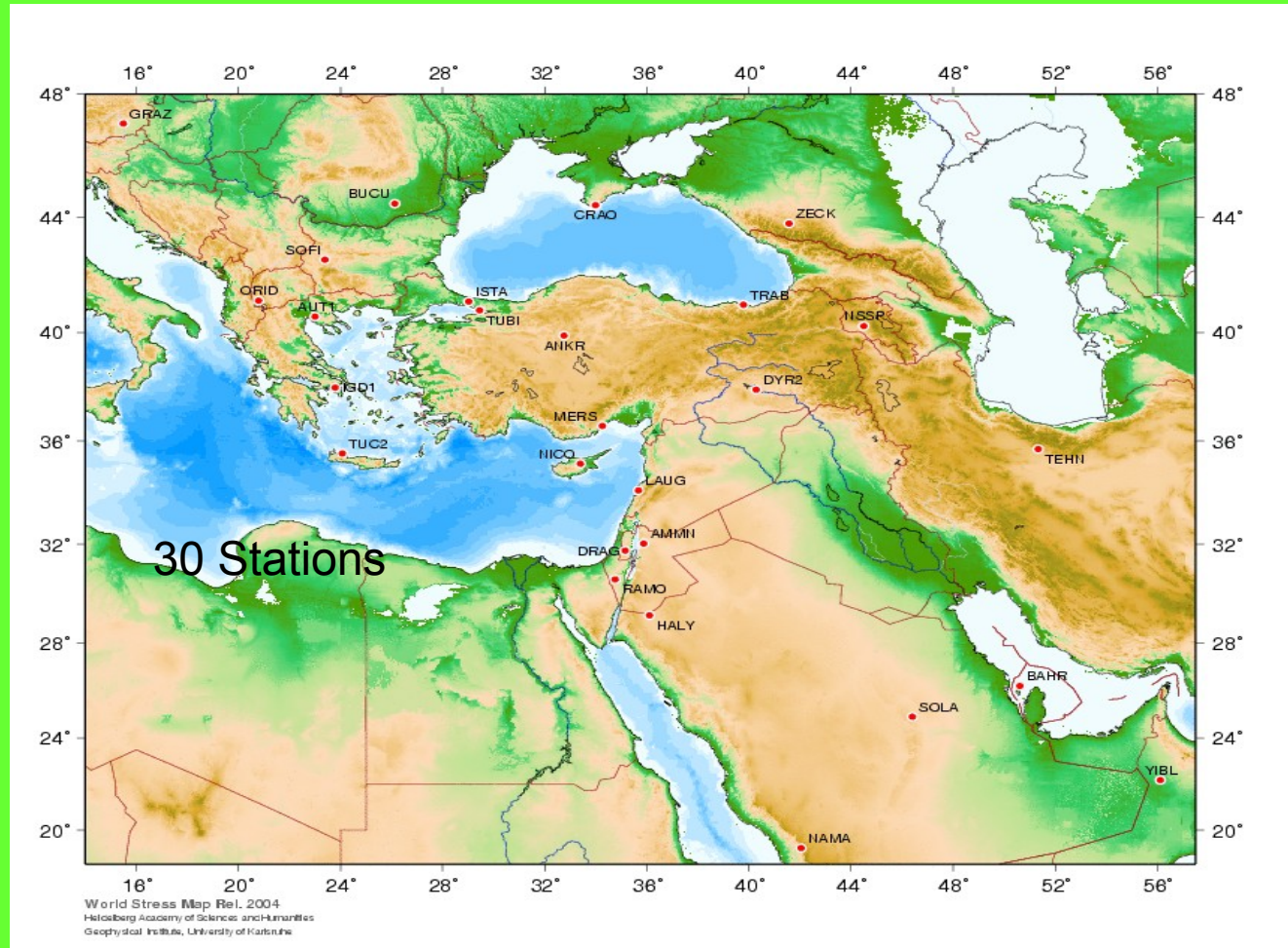
ARE/CERGOP

Central European Geodynamics Austrian Research Extended





MON - Monitoring Network of Anatolia and the Near East





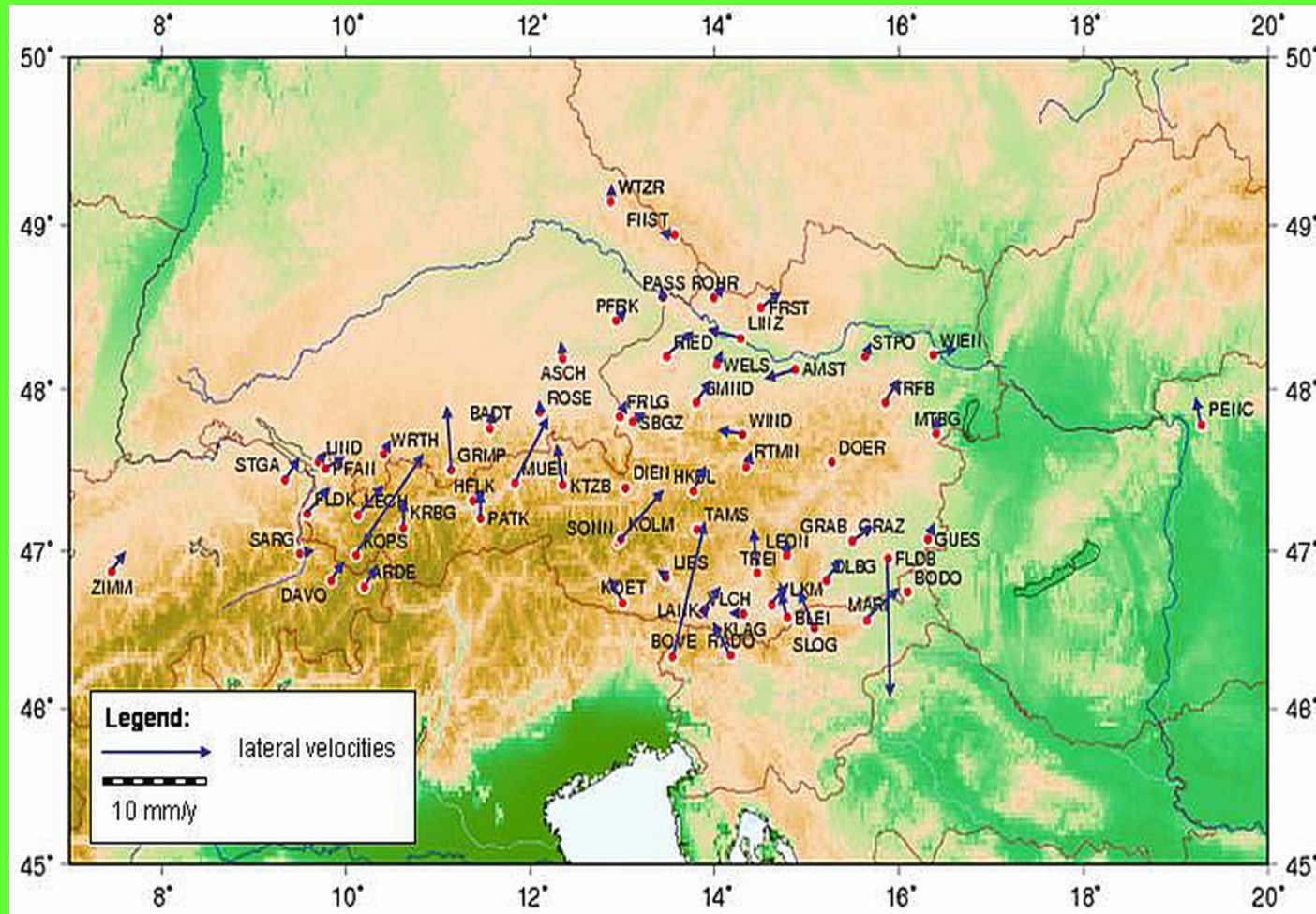
Time Series



- 2001-2006 for AMON, CERGOP, MON
- EPN offsets applied, most of outliers not removed
- Minimum constraints to selected stations with ITRF2000 coordinates + EPN velocities
- AMON, CERGOP NUVEL subtracted -> intraplate movements
- MON plate boundaries overview (Aegean, Anatolia)



AMON Residual Velocities



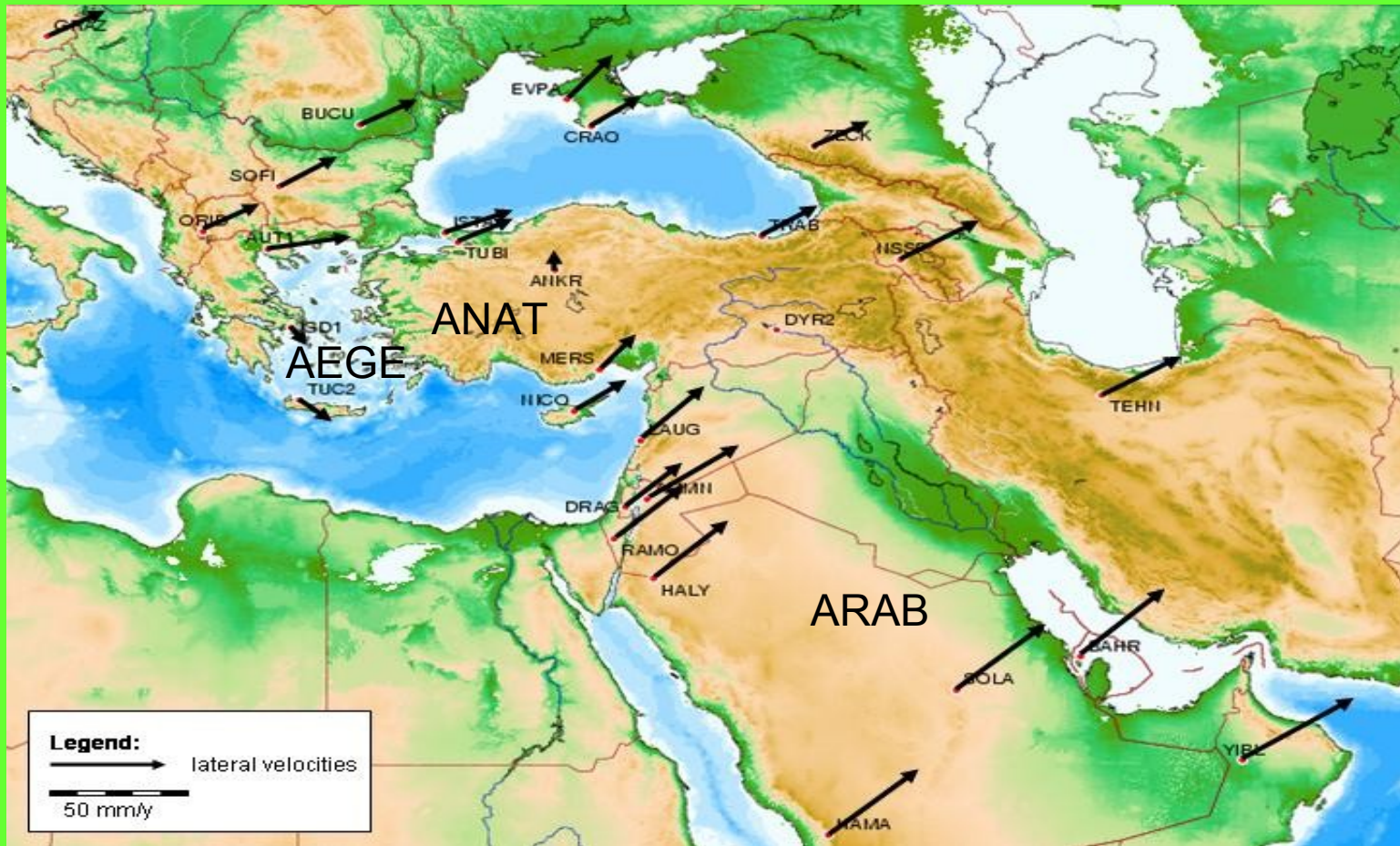


CERGOP Residual Velocities





MON Velocities





Other Topics



- GPS Campaigns for tectonic research (CEGRN, AGREF, Adria)
- Antenna tests – error in phase corrections
- Testing antenna calibration values
- Reconstruction of web page gps.iwf.oeaw.ac.at
- Investigation of zenith delays started

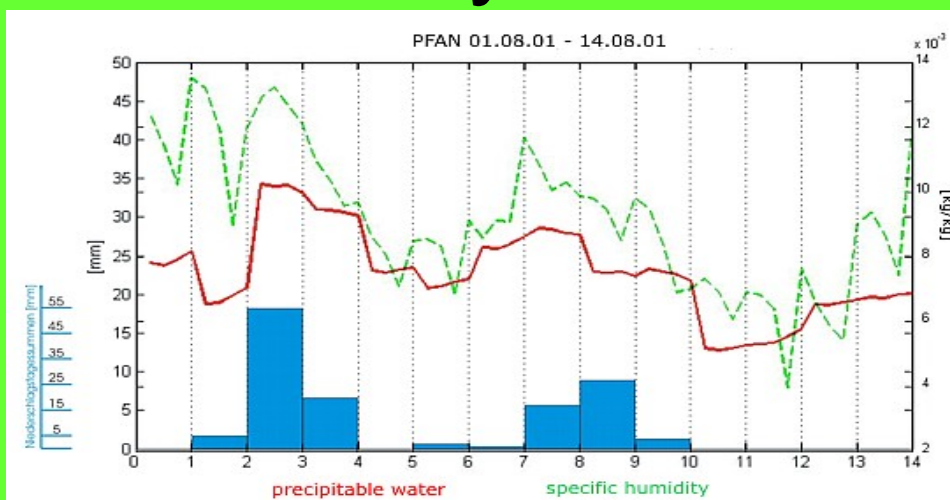


Wet Delay Correlations

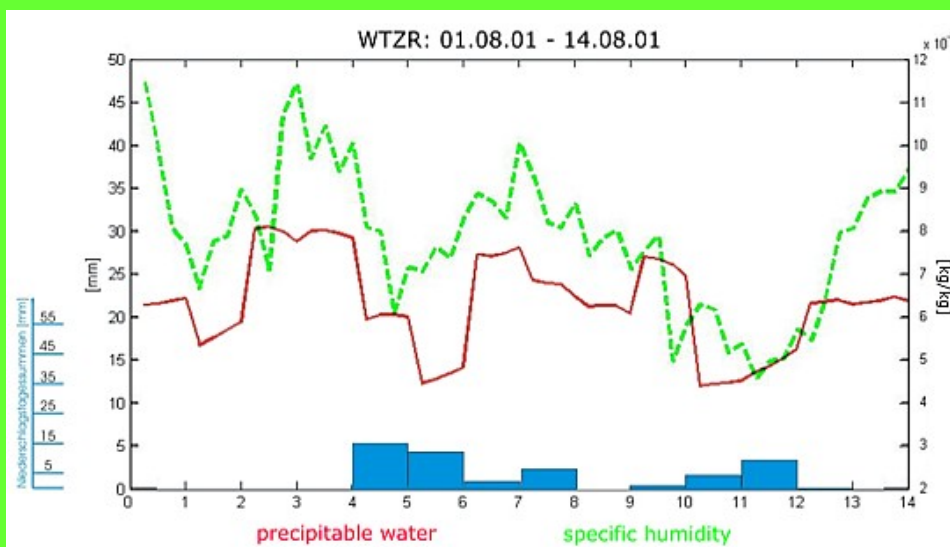


Precipitable
Water from
GPS

Pressure and
dry air
temperature
from NOAA
and ECMWF



Precipitation:
ZAMG (PFAN)
DWD (Straubing)



Specific Humidity
ECMWF



Outlook 2006



- Reprocessing **campaigns** 1992-2004 for estimation of denser velocities in Eastern Alps and Northern Adria (Project needed)
- Reprocessing **MON** (more anchor stations, data before 2001, boundaries around Arabian Plate)
- Continuation of **CERGOP** adjustment with permanent stations (densification of velocity field)
- Starting modelling **zenith delays** within AMON
- NRT Contribution to **TOUGH** with AMON data
- **NRT-Monitoring** and –Warning for AMON sites better than 50 mm



Thank You !

The OLG LAC Team

