



Instituto Geográfico Nacional

Ministerio de Fomento

# IGE REPORT

Instituto Geográfico Nacional (IGN) - Spain  
IGE Local Analysis Centre of EUREF

R. Quirós, M. Valdés, J.A.S. Sobrino, M. A. Cano, L. Lozano

4<sup>th</sup> EUREF LOCAL ANALYSIS CENTRES WORKSHOP – Graz, 18-19 Sept 2003

**IGE Report**

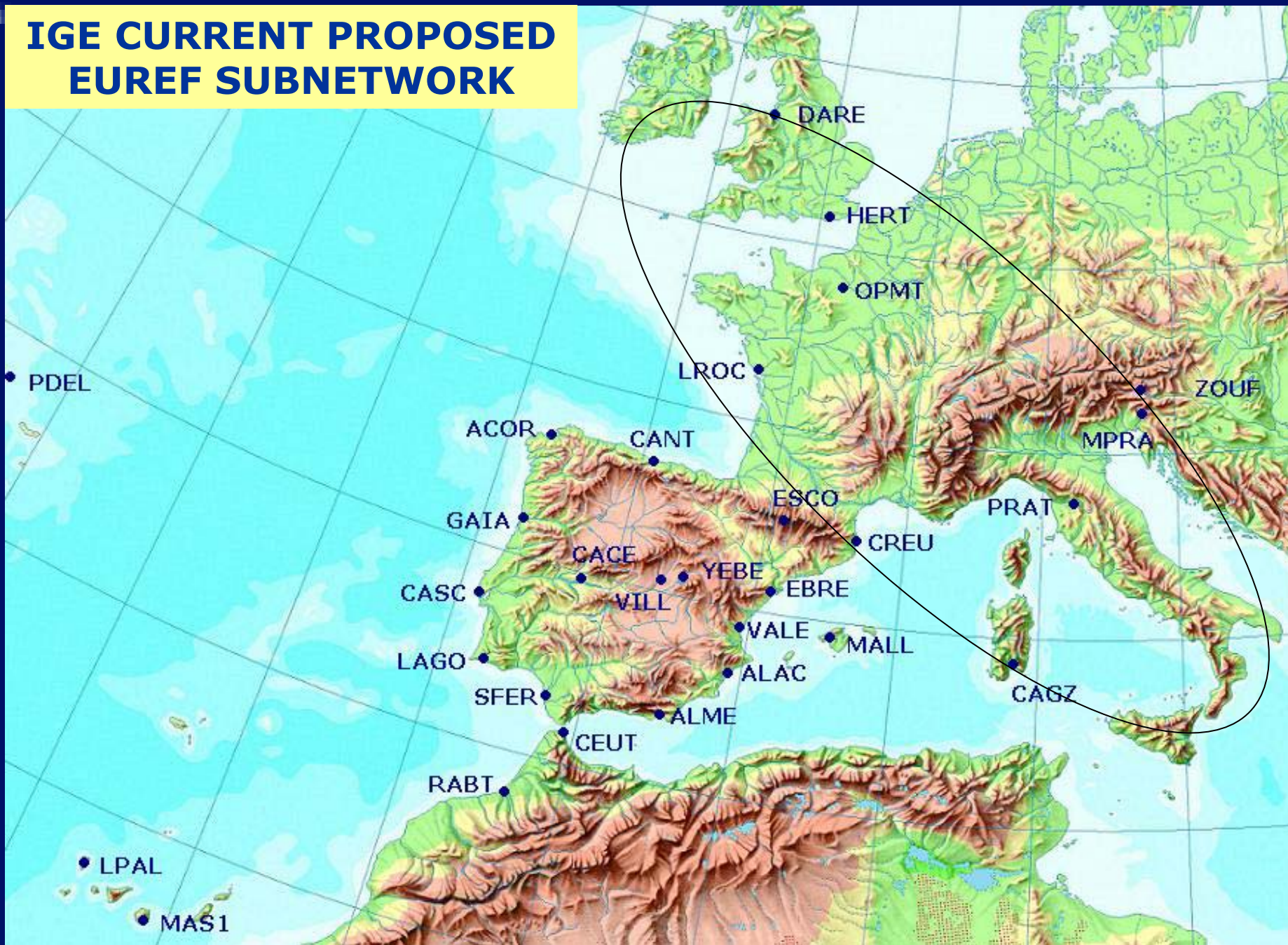
## Main activities of IGN in EUREF, 2003

- ✓ Maintenance IGN ERGPS network (16 stations, 10 EUREF, 4 nrt)
  - RF serious problems: ACOR, CANT.
- ✓ Implementation of EUREF IP stations
- ✓ Organization EUREF Symposium (Toledo)
- ✓ Processing networks:
  - EUREF (25 and increasing)
  - HISPANET (29 stations – 6 non EUREF stations)
  - Periodical campaigns
  - Other regional networks for geophysical and geodetic purposes in Spain
  - HISPANET time series obtention

## IGE Local Analysis Centre short description

- ✓ Officially started in Sept 2001 (20 stations)
- ✓ Bernese, BPE 4.2
- ✓ Currently, 29 stations, 25 + 4 proposed (Spain, Portugal, Morocco, France, Italy, GB)
- ✓ Future: new stations in the middle west Europe
- ✓ Change Unix Solaris-> Linux SuSe, 2003 (versatility, economy, efficiency)

# IGE CURRENT PROPOSED EUREF SUBNETWORK



## General processing strategy

- ✓ Orbits and ERP's from IGS
- ✓ Solution constrained to YEBE (0.1 mm) – VLBI station
- ✓ Troposphere: final hourly ZTD's estimation, Dry-Niell mapping function
- ✓ Ionosphere: QIF to resolve ambiguities in each baseline and introduced into the final solution
- ✓ DE200 planetary ephemerides, GOT99.2 ocean loading corrections, JGM3 earth potential, IGS PCV's
- ✓ Ambiguity resolution interval: 60 sec, final process: 180 sec.
- ✓ Products: SNX, CRD, ZTD, time series

## Exclusion criterias:

- ✓ Automatic detection a priori: size of files
- ✓ Frequent jumps in the daily file (RABT)
- ✓ High rate of ambiguities no solved
- ✓ Triple differences solution in BPE (MPXTR)
- ✓ High standar deviation in SNX file
- ✓ High RMS in SUM (>5 mm NE, 10 mm Up, no border stations, long baselines-> Azores, Canary, 1200 km)
- ✓ Automatic time series (ITRS, ETRS89, standard Helmert)

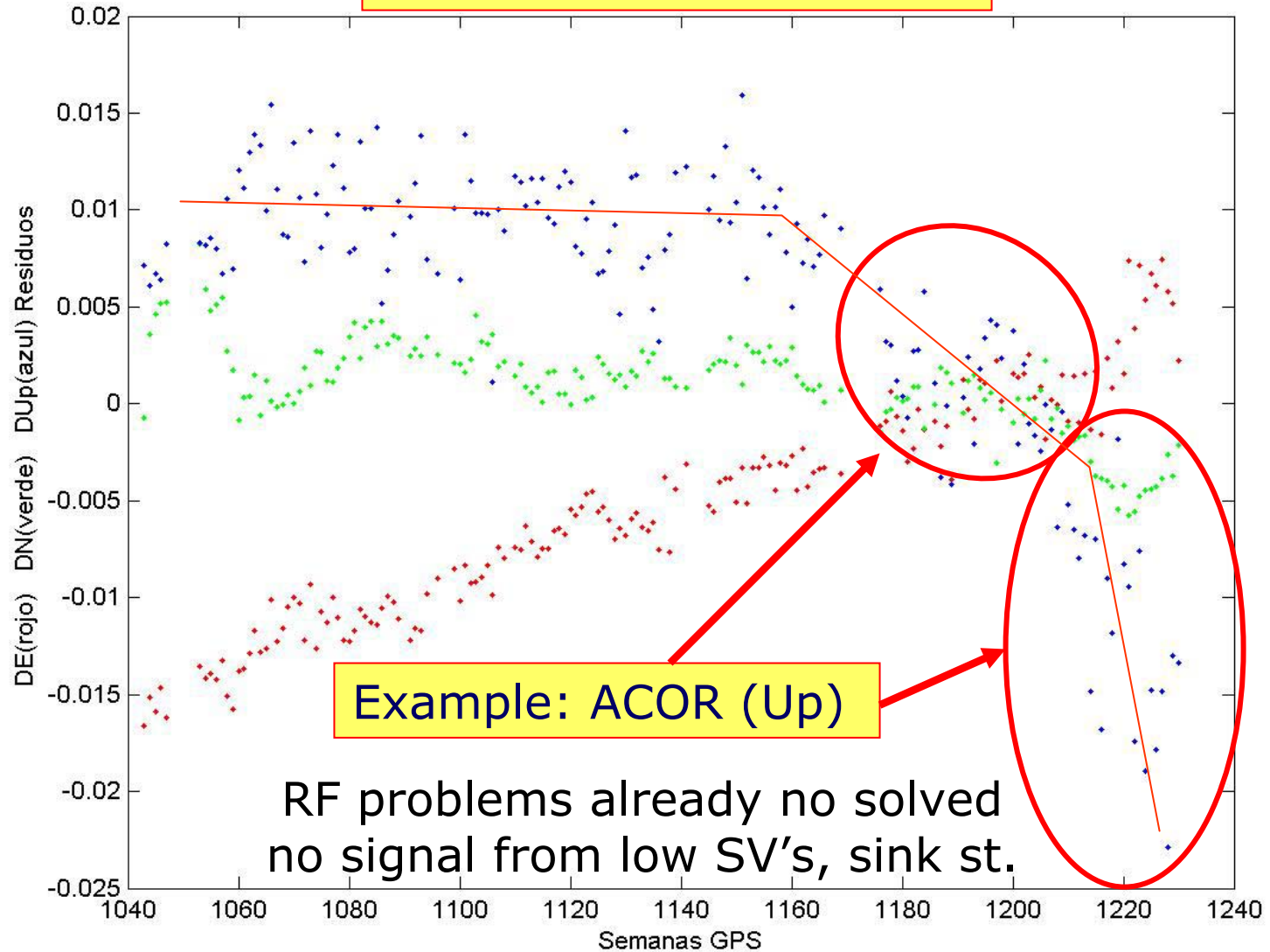
Preprocess

Process

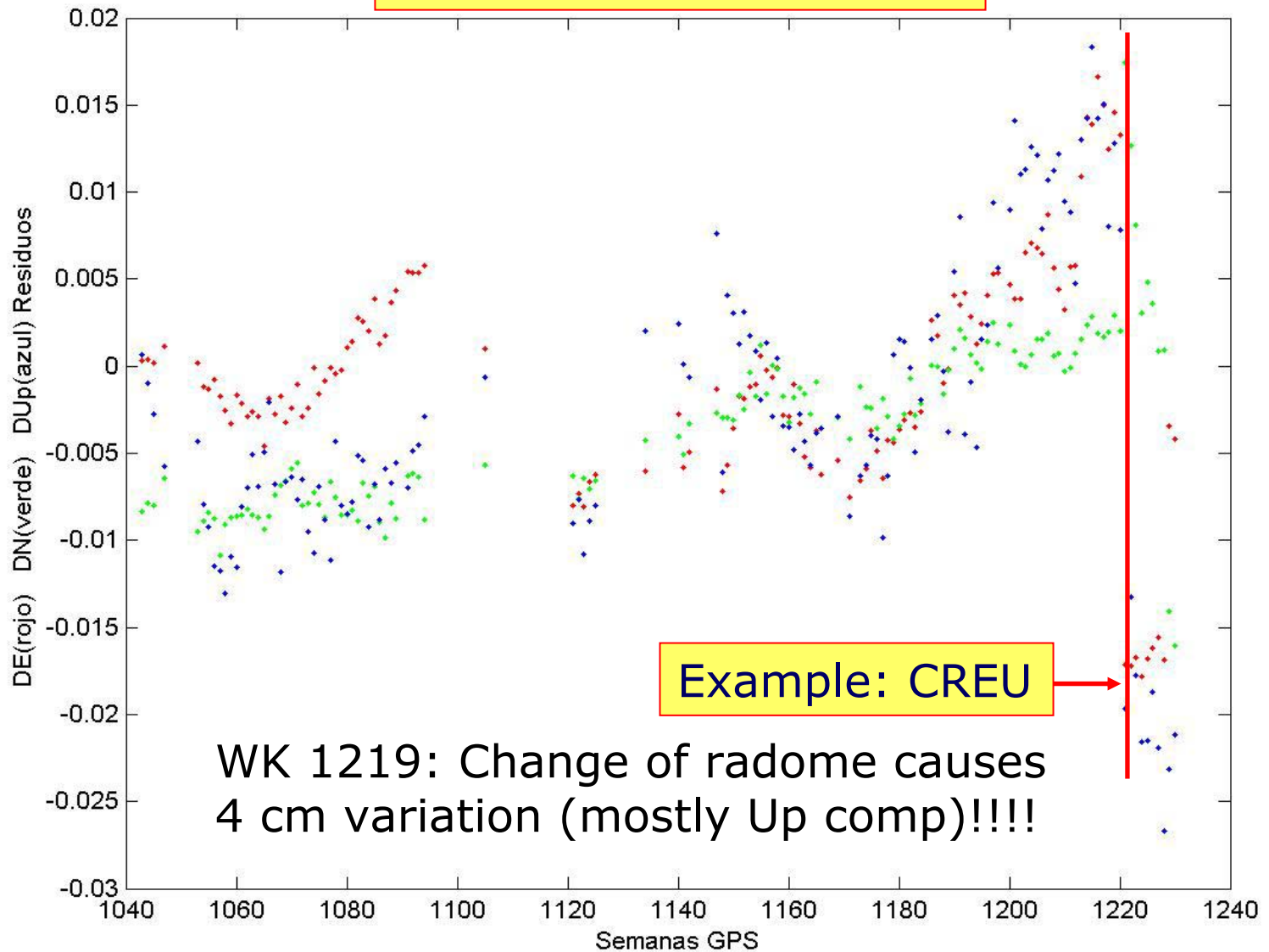
Postprocess



## ACOR standar time serie

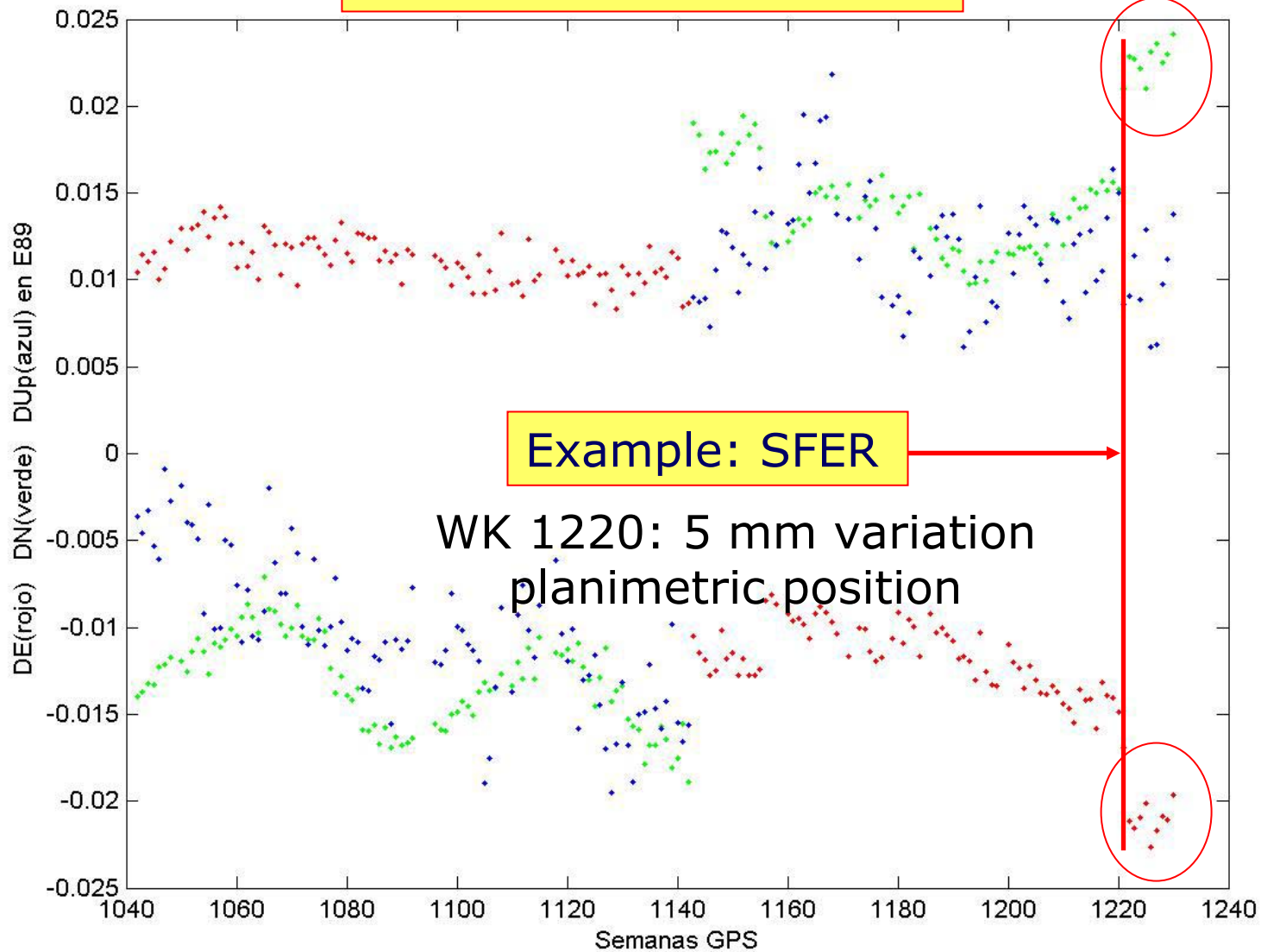


## CREU standar time serie

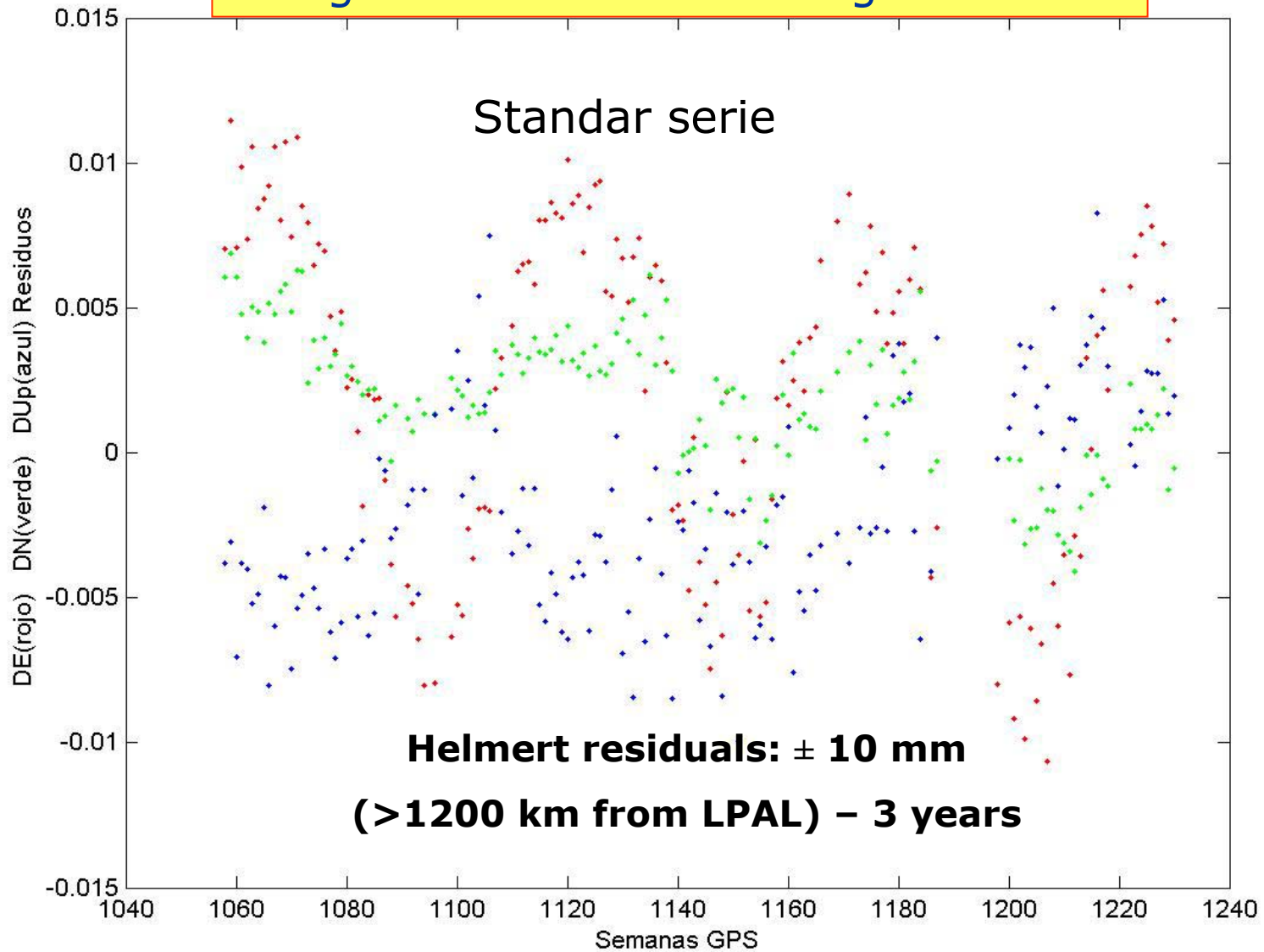




# SFER ITRS time serie



## High PDEL Residuals: long baseline

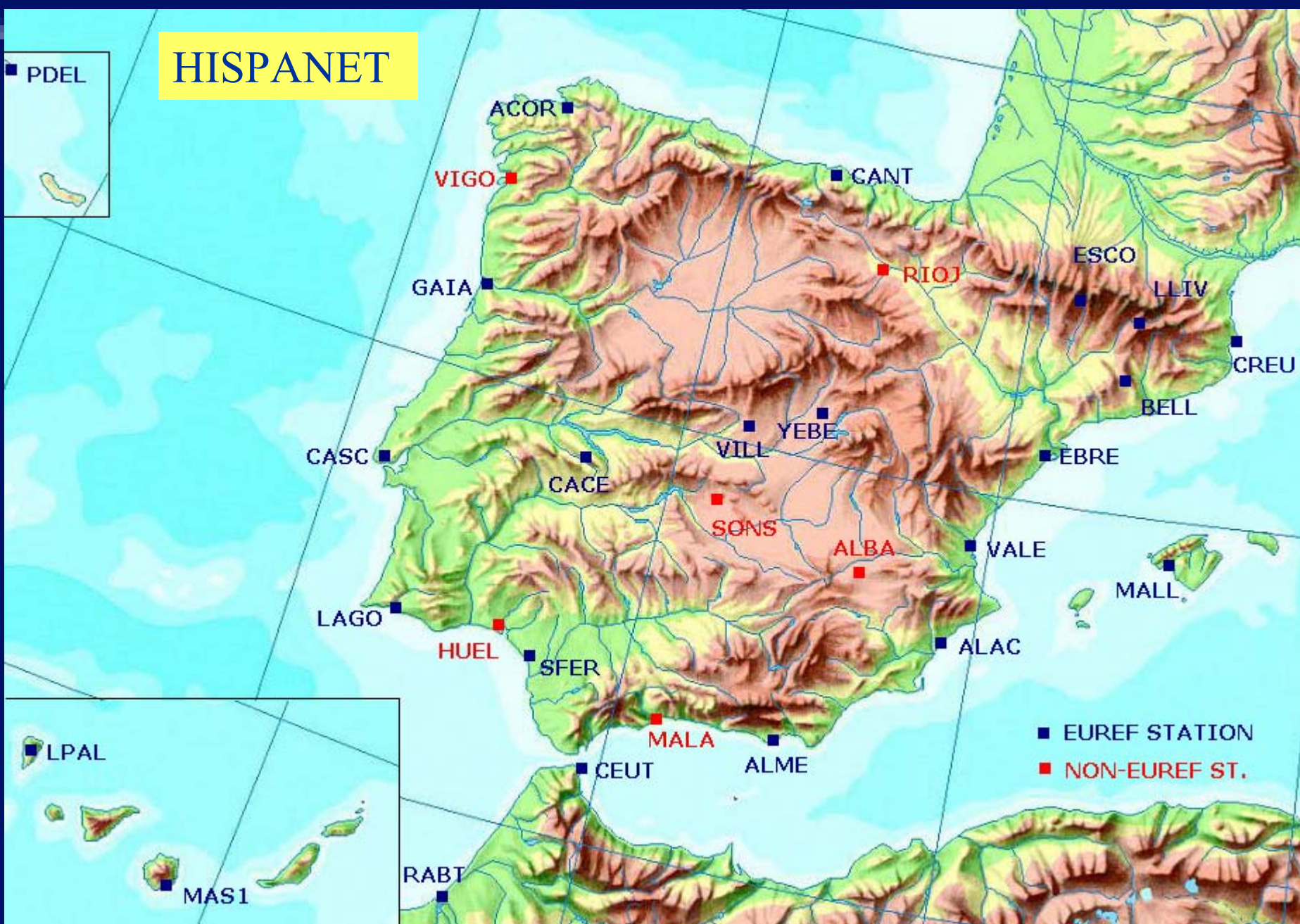


## HISPANET processing

- ✓ Same criterias EUREF subnetwork processing
- ✓ 29 stations in Iberia (6 non EUREF)
- ✓ Since Jan 2000, Wk 1042 (almost 4 years)
- ✓ Automatic time series of the 29 sites:
  - ITRS
  - ETRS89
  - Standar (Helmert)
- ✓ 85% Helmert residuals  $< 4$  mm
- ✓ Non EUREF stations data available:  
<ftp://193.144.251.14/ERGPS>

# HISPANET

■ PDEL

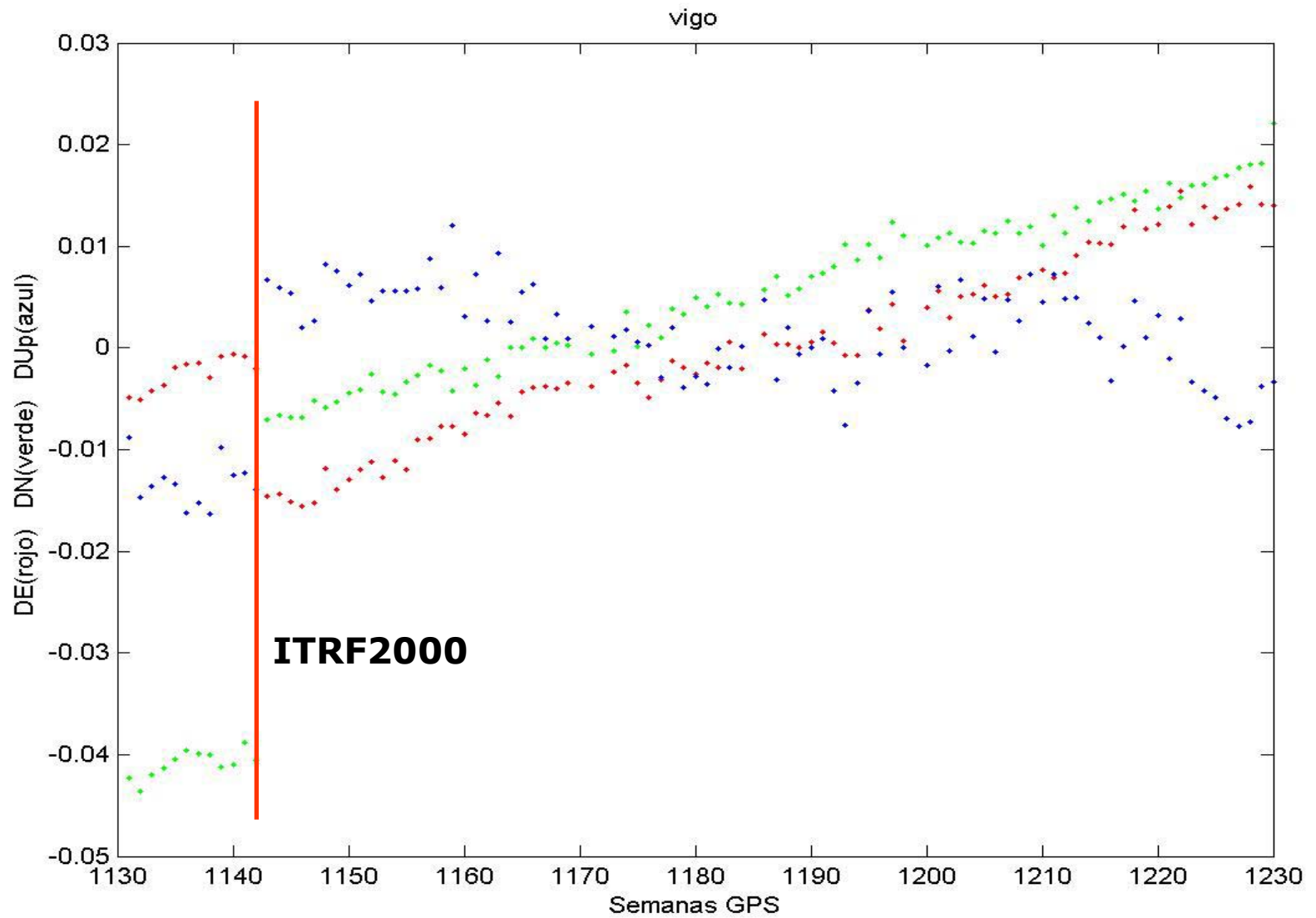


4th EUREF LOCAL ANALYSIS CENTRES WORKSHOP – Graz, 18-19 Sept 2003

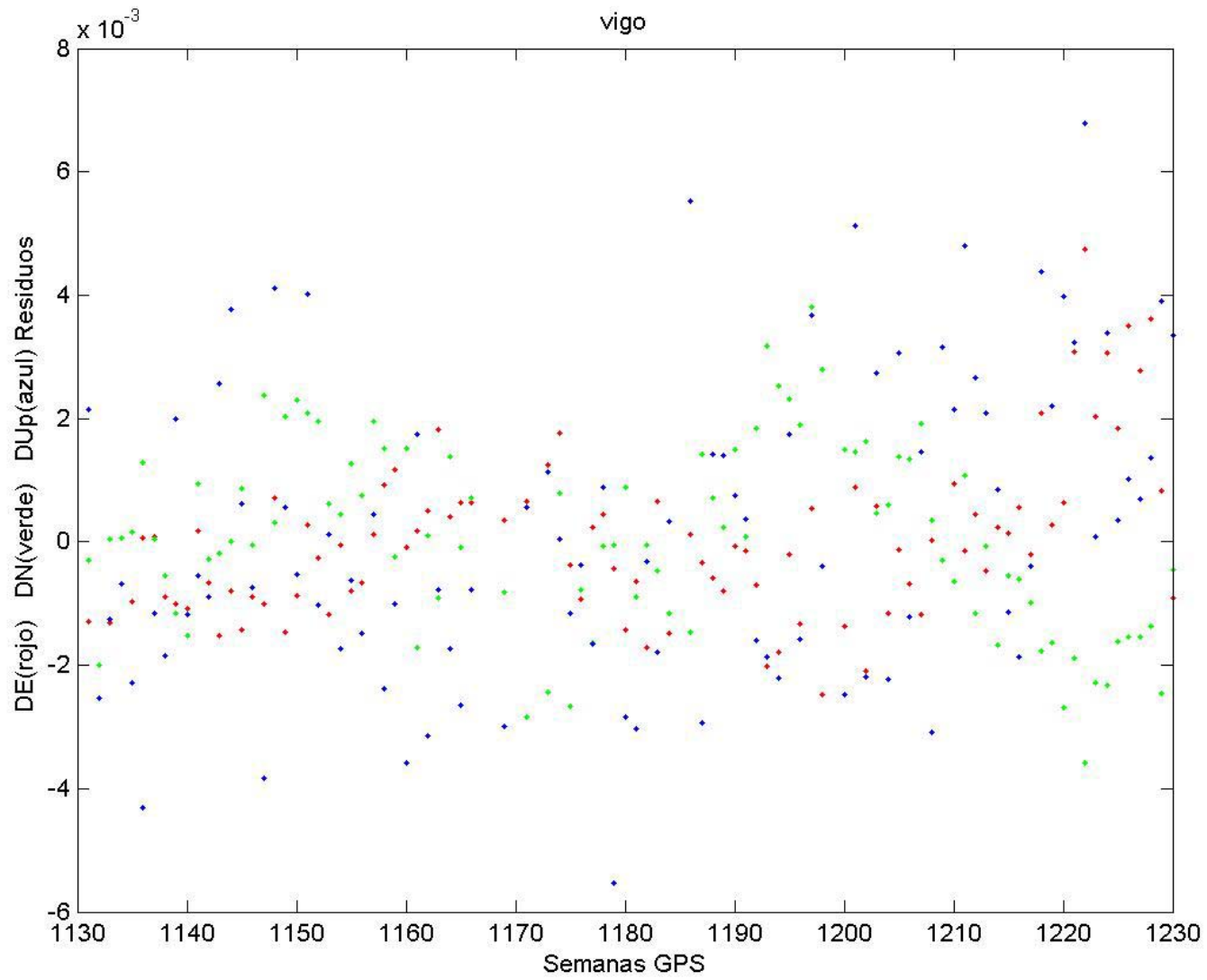
**IGE Report**



# VIGO ITRS serie (non EUREF station)



# VIGO Residuals (< 4 mm)

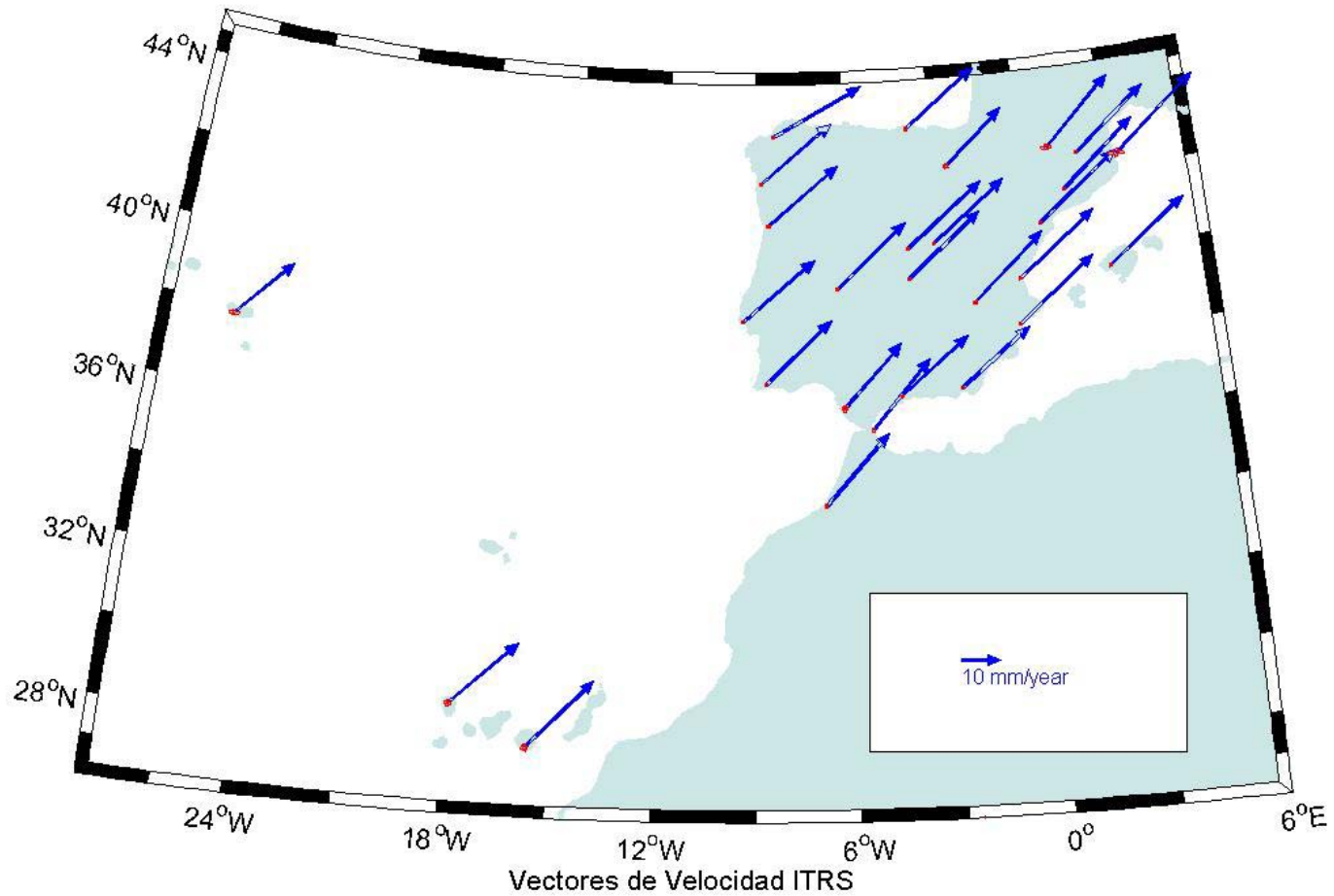


4<sup>th</sup> EUREF LOCAL ANALYSIS CENTRES WORKSHOP – Graz, 18-19 Sept 2003

**IGE Report**

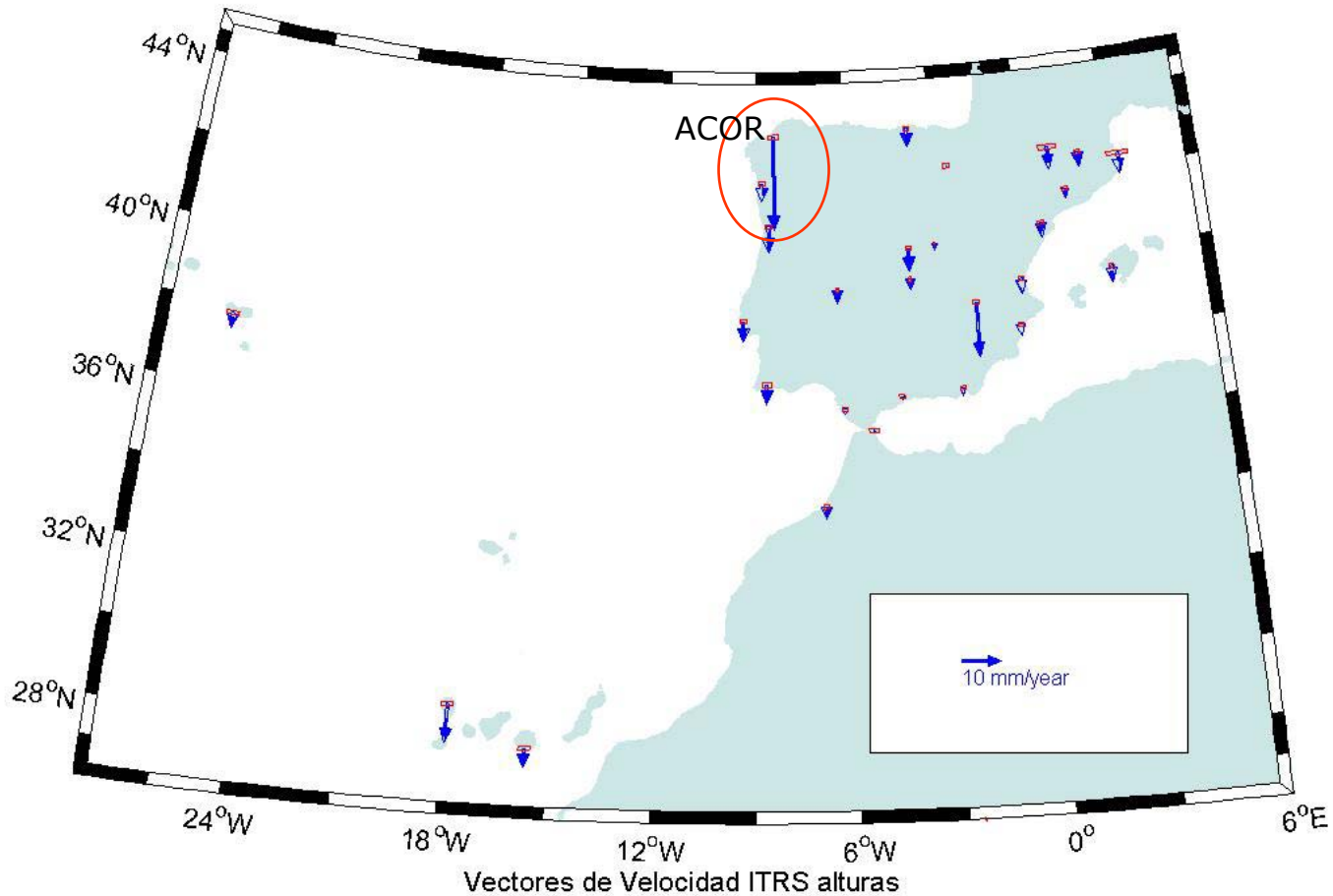


# HISPANET – Provisional ITRS Velocities



1142 – 1230 Wk

# HISPANET – Provisional ITRS Velocities (Up)



1142 – 1230 Wk

4<sup>th</sup> EUREF LOCAL ANALYSIS CENTRES WORKSHOP – Graz, 18-19 Sept 2003

**IGE Report**

## Present work and future purposes

- ✓ Estimation of improved time series -> geodynamic
- ✓ Kinematic series interpretation: singular points, noise vs. field velocities
- ✓ Increase the number of stations EUREF (W Europe)
- ✓ " " " HISPANET from other institutions in Spain
- ✓ Absolutely opened to collaborate in other projects (real time, time series)
- ✓ Automatic detection of suspicious stations -> remove -> processing -> automatic validation of solutions
- ✓ Automatic Web publication of time series
- ✓ First tests with GAMIT